

HOW TO REVIEW PRECINCT MAPS FOR KENTON COUNTY (7/3/24)

Follow these steps to look at Kenton County precinct maps on [LINK-GIS Map Viewer \(linkgis.org\)](https://linkgis.org).

1. First, you will need to know your precinct code and name. Visit www.govote.ky.gov and click on “Review your registration”.



2. Put in your first name, last name and date of birth. You will see the following.

Your Precinct and Districts

Precinct:	VILLA HILLS #2 (C320)	County Clerk Website
County:	Kenton	
House District:	063	View Members
Senate District:	23	View Members
Congressional District:	4	View Members
US Senators:		View Members

Mail-In Absentee Ballot Status

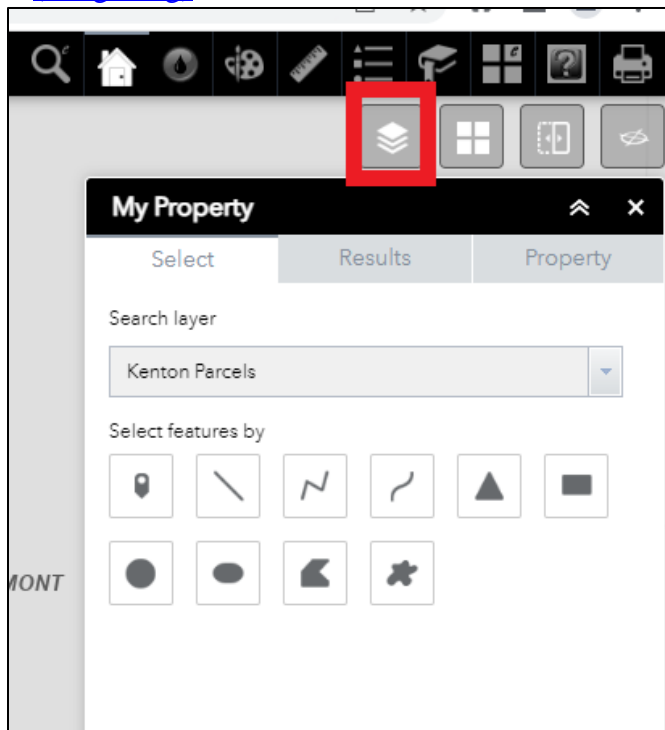
Election:	2024 Primary Election [5/21/2024]
Status:	You have not yet requested a ballot.

Polling Places

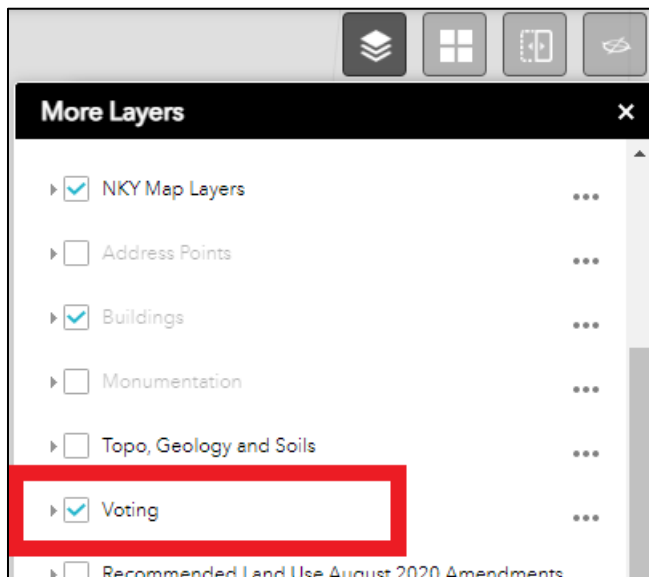
You can vote at any one of the following locations on **Election Day**.
For Early In-Person Absentee polling locations, please [Click Here](#)

RIVER RIDGE ELEMENTARY
2772 AMSTERDAM RD, VILLA HILLS, KY 41017

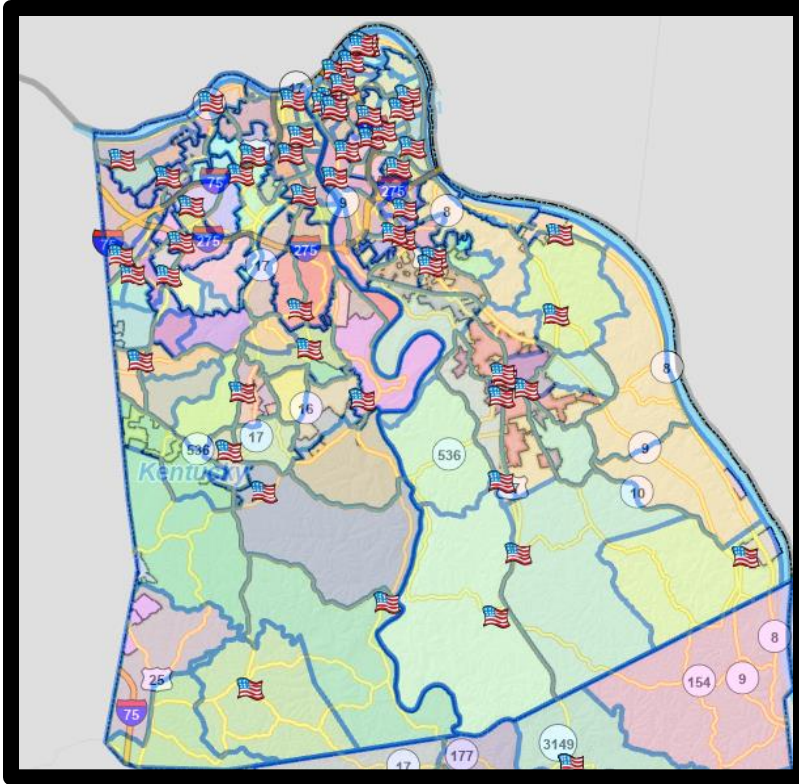
3. Now go to Planning Development Services of NKY website at [LINK-GIS Map Viewer \(linkgis.org\)](http://linkgis.org).



4. After you agree to the disclaimer, you will get the following screen on the GIS Map Viewer. There are many tools on this page. The one you want to click on is the picture of the layers surrounded by the red box. This adds additional layers and options to the map.

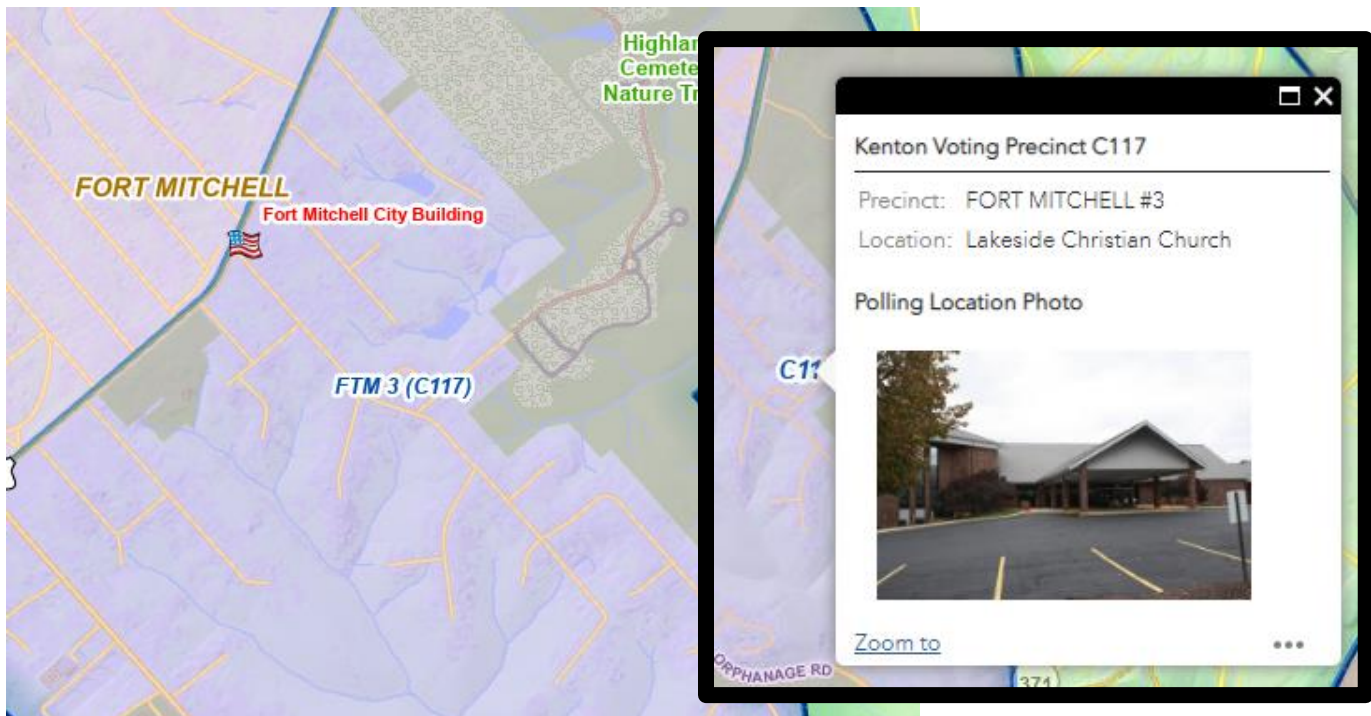


5. Click on the layer icon. You will get a list of options called "MORE LAYERS". One of those layers is "Voting". Click on the box before the word "Voting". A check mark will appear and adds the voting layer to the map.



6. Use the mouse to scroll to enlarge the image. To find your specific precinct, you need to search the map for your precinct name and code (i.e. VH #2 C320). The precincts are shaded different colors, precinct code and flags to indicate polling locations. Click on the precinct name and number or flag to get additional information.

EXAMPLE OF PRECINCT CODES: CLICK ON THE NUMBER TO GET PRECINCT INFORMATION



EXAMPLE OF FLAGS: CLICK ON THE FLAG TO GET PRECINCT AND LOCATION INFORMATION

